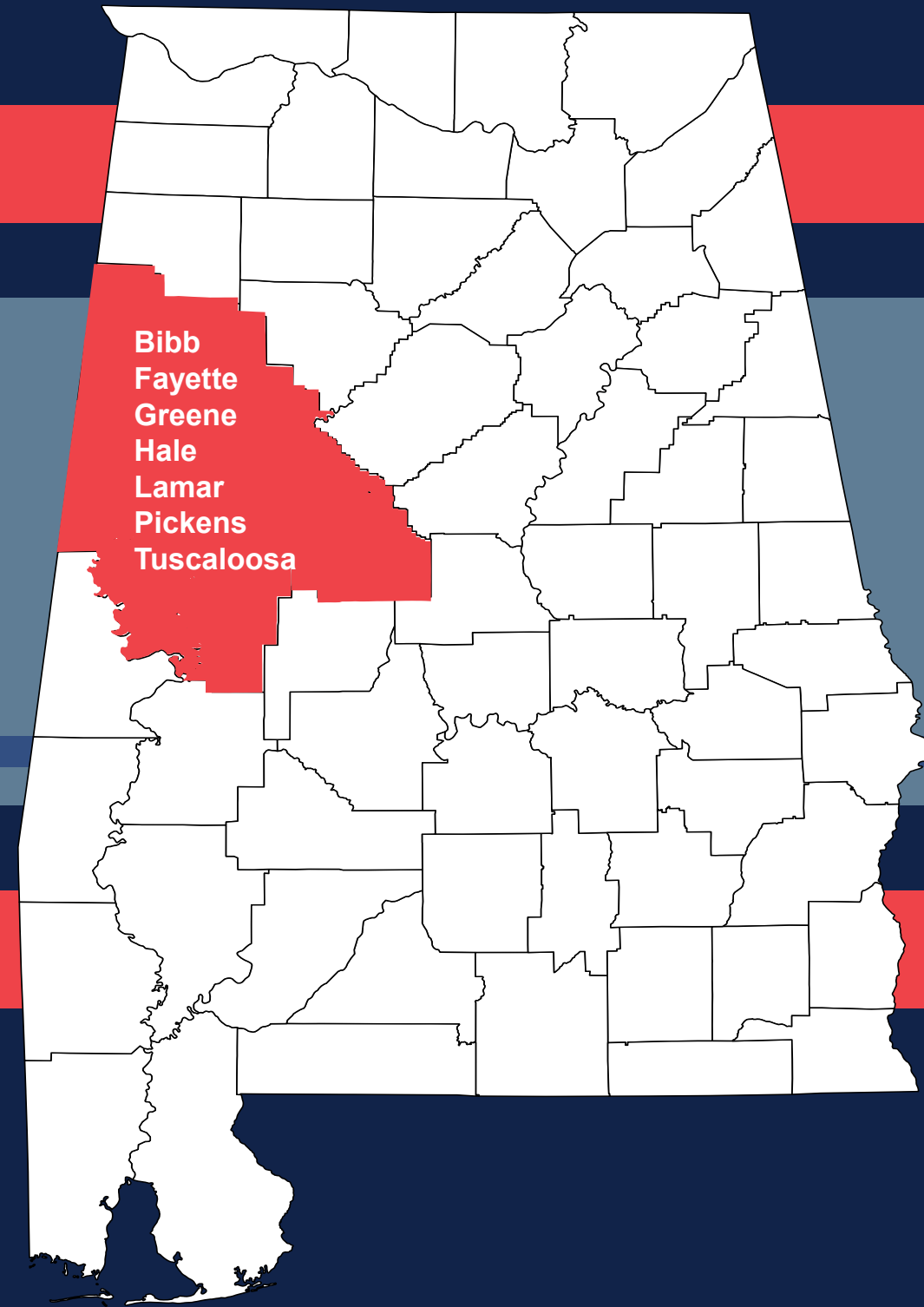


WEST ALABAMA

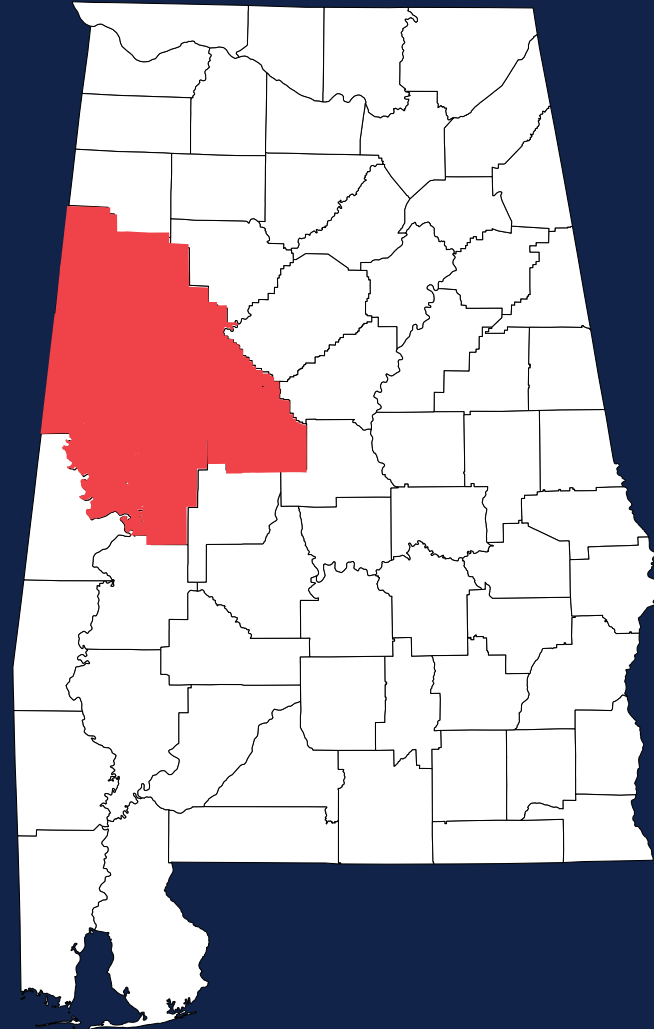
REGION AND COUNTY METRICS



This infographic contains data provided by Esri, Esri-Data Axle, ESRI-MRI-Simmons, ACS. The vintage of the data is 2023, 2028, 2017-2021. © 2023 Esri

*Alabama LMI - Preliminary rate June 2023

Regional Metrics WEST ALABAMA



COUNTIES

- Bibb
- Fayette
- Greene
- Hale
- Lamar
- Pickens
- Tuscaloosa



This infographic contains data provided by Esri, Esri-Data Axle, ESRI-MRI-Simmons, ACS. The vintage of the data is 2023, 2028, 2017-2021. © 2023 Esri
*WARC Calculation based on Alabama LMI - Preliminary rate June 2023

INCOME



\$32,974
Per Capita
Income



\$105,909
Median Net Worth



\$54,753
Median Household
Income

EDUCATION



11.2%
No High School
Diploma



30.2%
High School
Diploma



26.9%
Some College



26.2%
Bachelor's/Grad/Prof Degree

BUSINESS



8,277
Total
Businesses



112,907
Total
Employees

KEY FACTS



326,956
Population

37.0
Median Age



130,681
Households



45,202
Median Disposable
Income

EMPLOYMENT



54.0%
White Collar



29.9%
Blue Collar



16.1%
Services

2.9%

Unemployment
Rate *

COMMUTERS



15.1%
Spend 7+ hours
commuting to and
from work per week



83.0%
Drive Alone to
Work

County Metrics BIBB COUNTY, AL



MUNICIPALITIES

- City of Brent
- City of Centreville
- Town of West Blocton
- Town of Woodstock



This infographic contains data provided by Esri, Esri-Data Axle, ESRI-MRI-Simmons, ACS. The vintage of the data is 2023, 2028, 2017-2021. © 2023 Esri
*Alabama LMI - Preliminary rate June 2023

INCOME



\$27,285
Per Capita
Income



\$118,413
Median Net Worth



\$56,167
Median Household
Income

EDUCATION



17.2%
No High School
Diploma



37.7%
High School
Diploma



23.1%
Some College



12.6%
Bachelor's/Grad/Prof Degree

BUSINESS



480
Total
Businesses



5,111
Total
Employees

KEY FACTS



22,252
Population

40.0

Median Age



7,974
Households



\$46,471
Median Disposable
Income

EMPLOYMENT



43.2%
White Collar



39.7%
Blue Collar



17.1%
Services

2.9%

Unemployment
Rate *

COMMUTERS



15.7%
Spend 7+ hours
commuting to and
from work per week

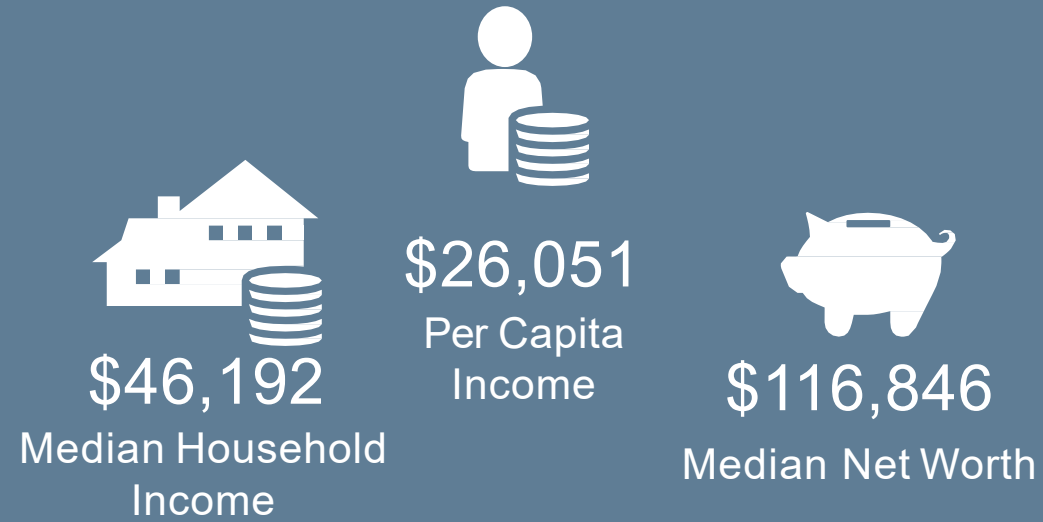


87.0%
Drive Alone to
Work


County Metrics FAYETTE COUNTY, AL



INCOME



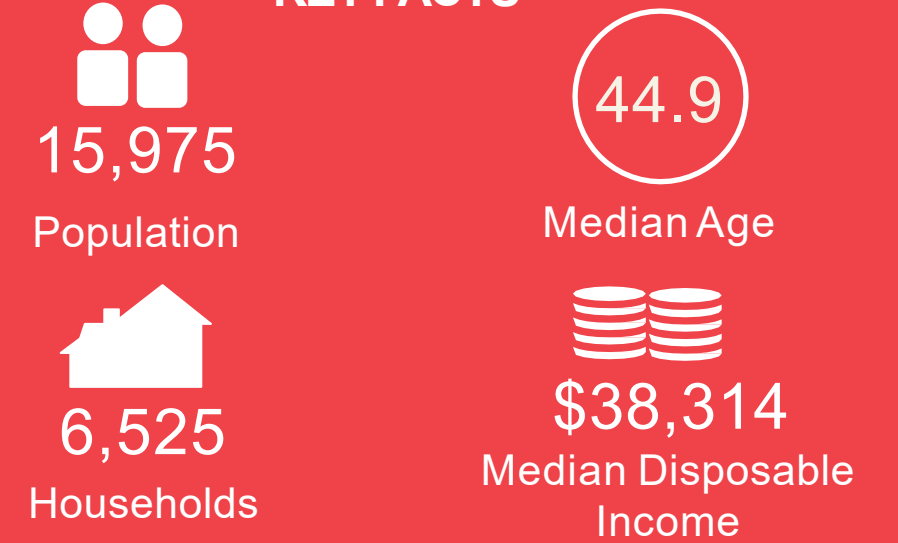
EDUCATION



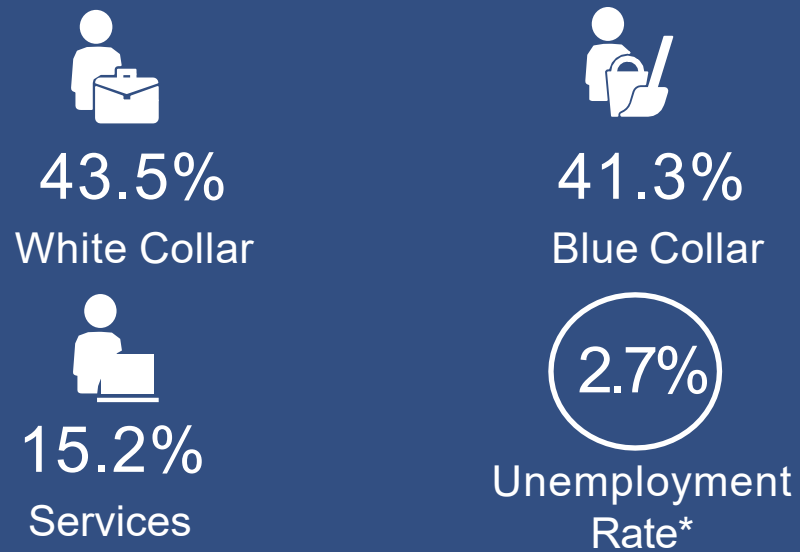
BUSINESS



KEY FACTS



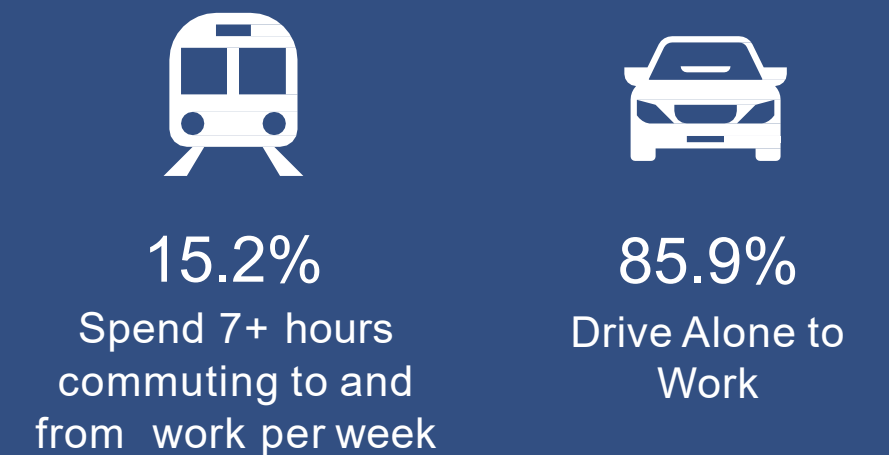
EMPLOYMENT



MUNICIPALITIES

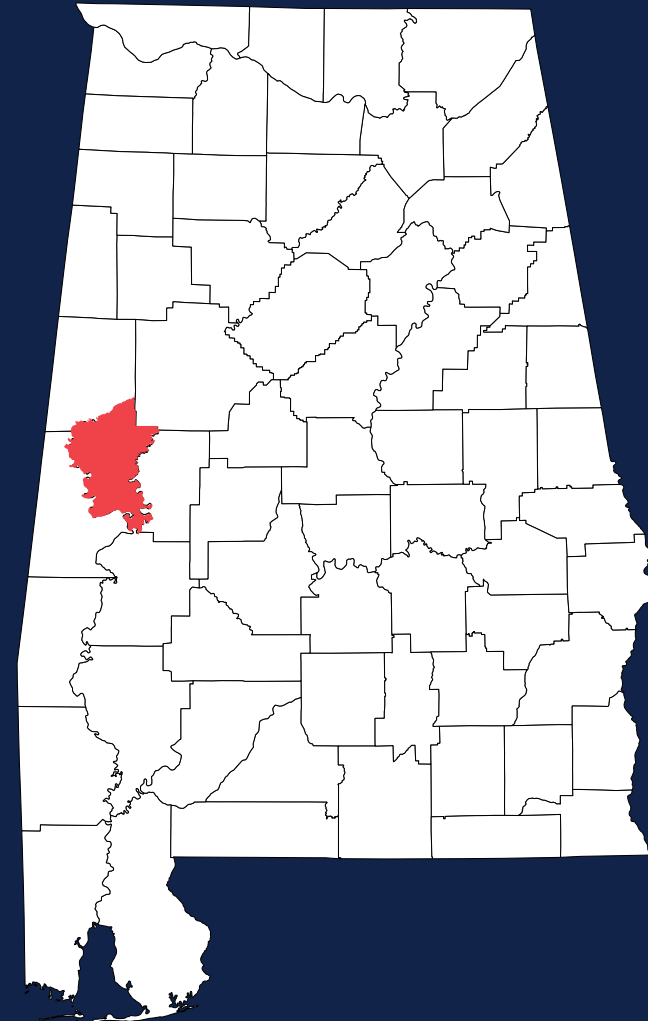
- Town of Belk
- Town of Berry
- City of Fayette
- Town of Glen Allen

COMMUTERS

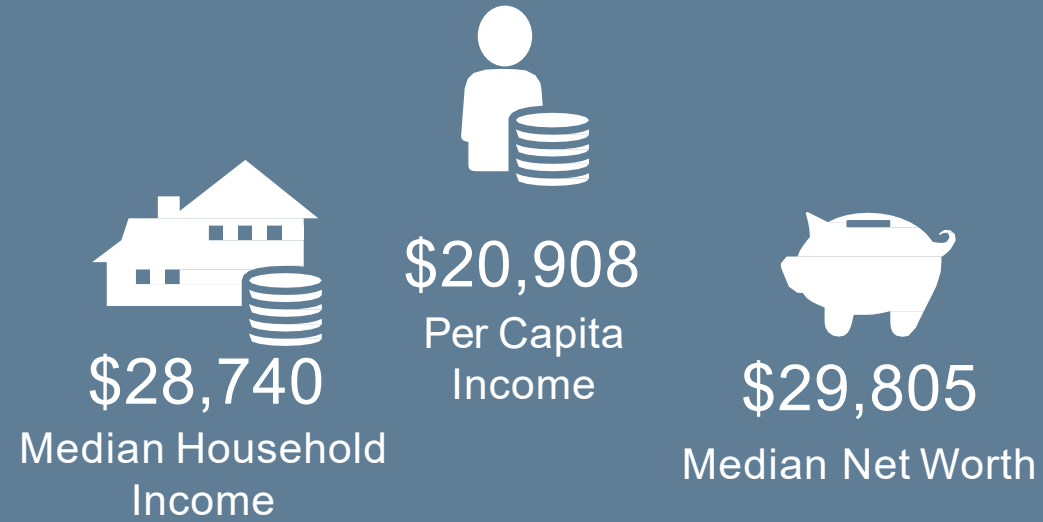


This infographic contains data provided by Esri, Esri-Data Axle, ESRI-MRI-Simmons, ACS. The vintage of the data is 2023, 2028, 2017-2021. © 2023 Esri
*Alabama LMI - Preliminary rate June 2023


County Metrics GREENE COUNTY, AL



INCOME



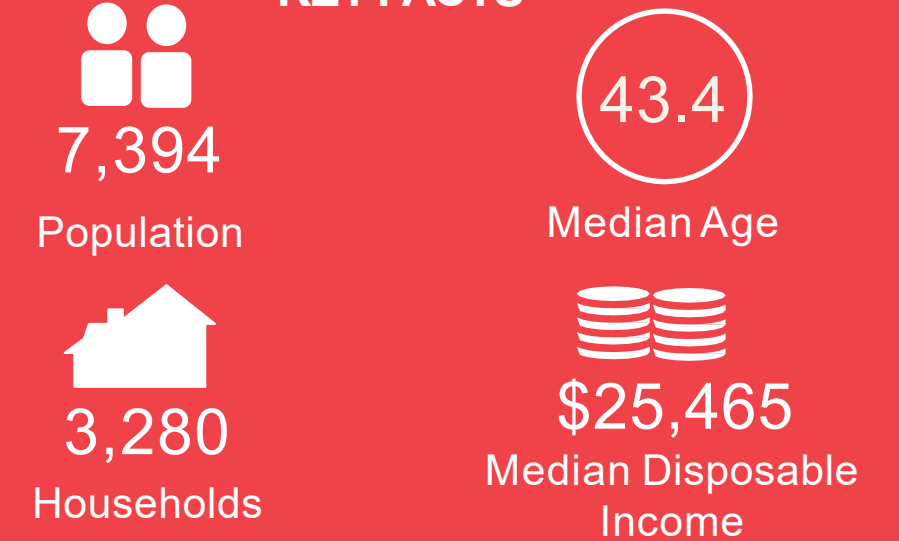
EDUCATION



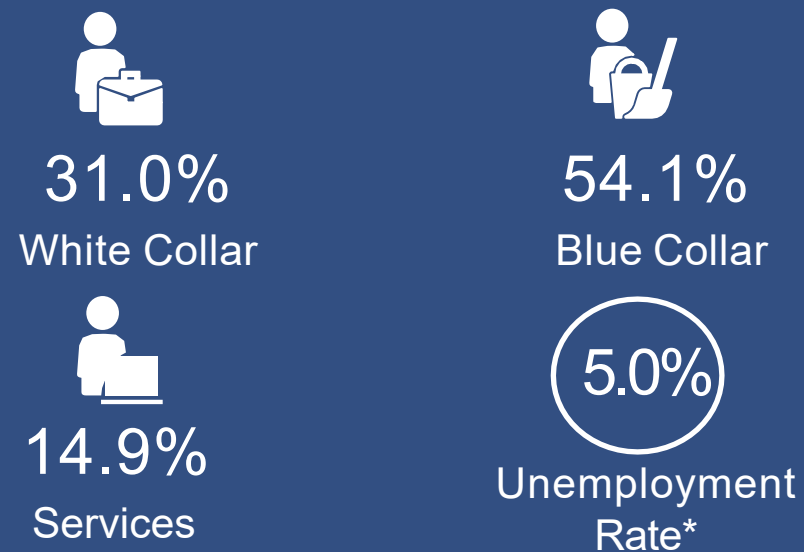
BUSINESS



KEY FACTS



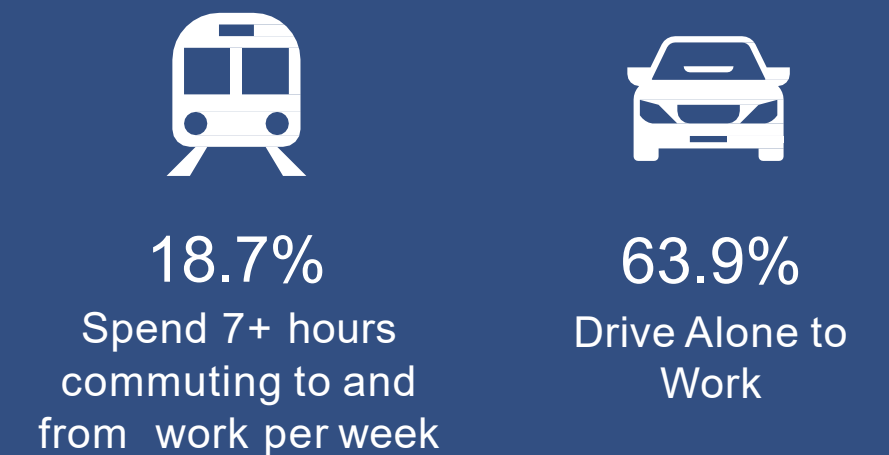
EMPLOYMENT



MUNICIPALITIES

- Town of Boligee
- City of Eutaw
- Town of Forkland
- Town of Union

COMMUTERS

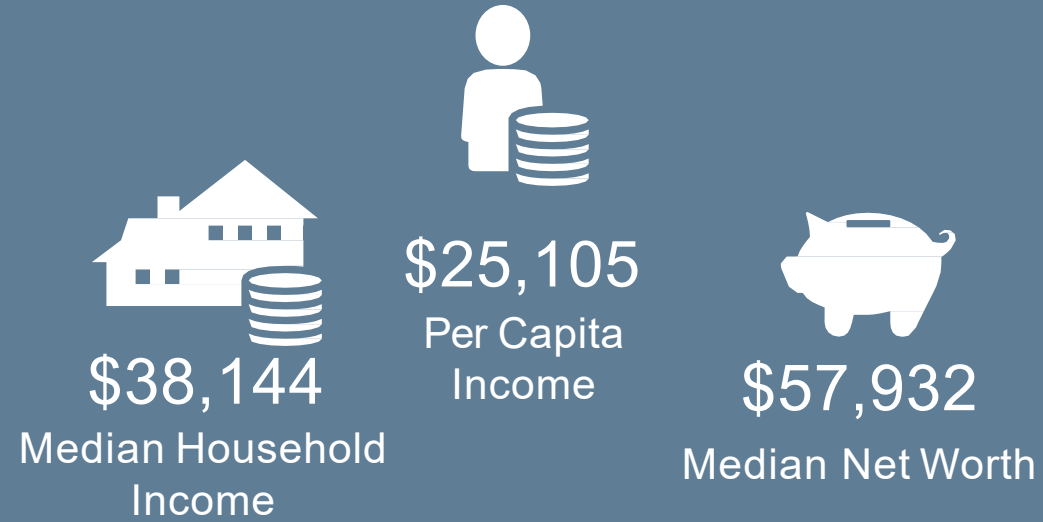


This infographic contains data provided by Esri, Esri-Data Axle, ESRI-MRI-Simmons, ACS. The vintage of the data is 2023, 2028, 2017-2021. © 2023 Esri
*Alabama LMI - Preliminary rate June 2023


County Metrics HALE COUNTY, AL



INCOME



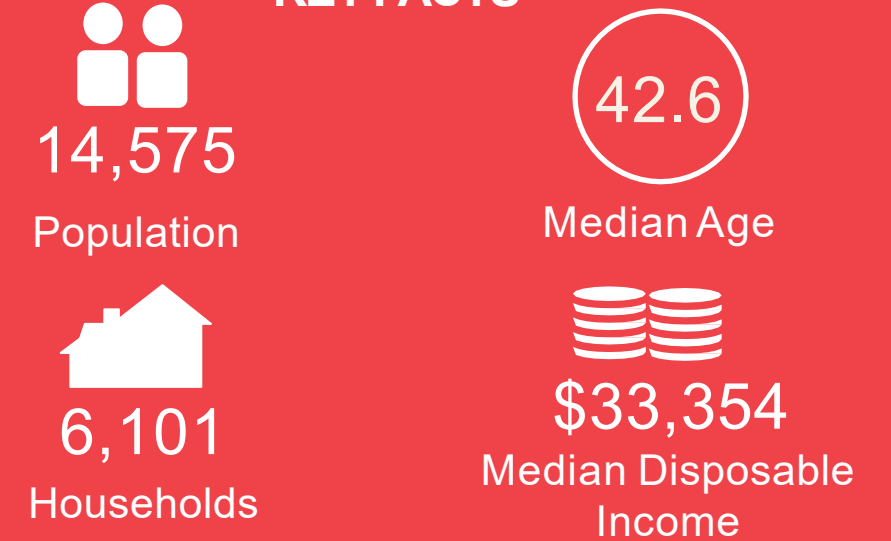
EDUCATION



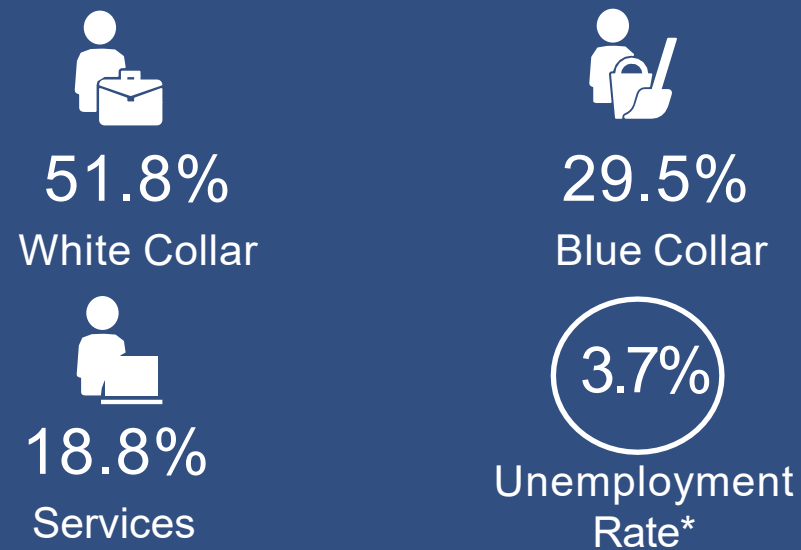
BUSINESS



KEY FACTS



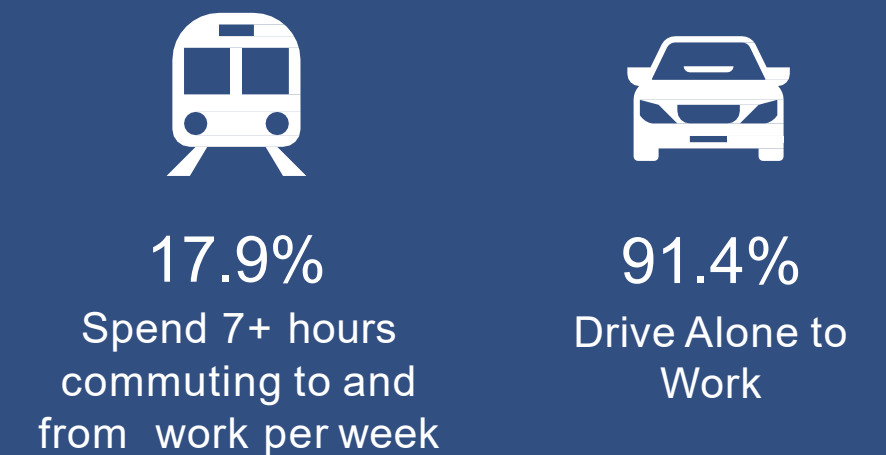
EMPLOYMENT



MUNICIPALITIES

- Town of Akron
- City of Greensboro
- City of Moundville
- Town of Newbern

COMMUTERS

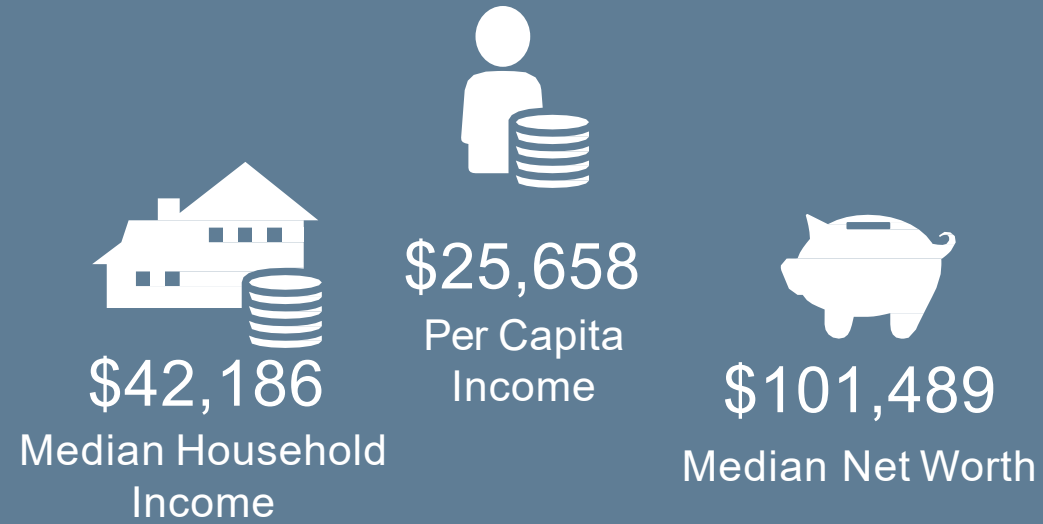


This infographic contains data provided by Esri, Esri-Data Axle, ESRI-MRI-Simmons, ACS. The vintage of the data is 2023, 2028, 2017-2021. © 2023 Esri
*Alabama LMI - Preliminary rate June 2023


County Metrics LAMAR COUNTY, AL



INCOME



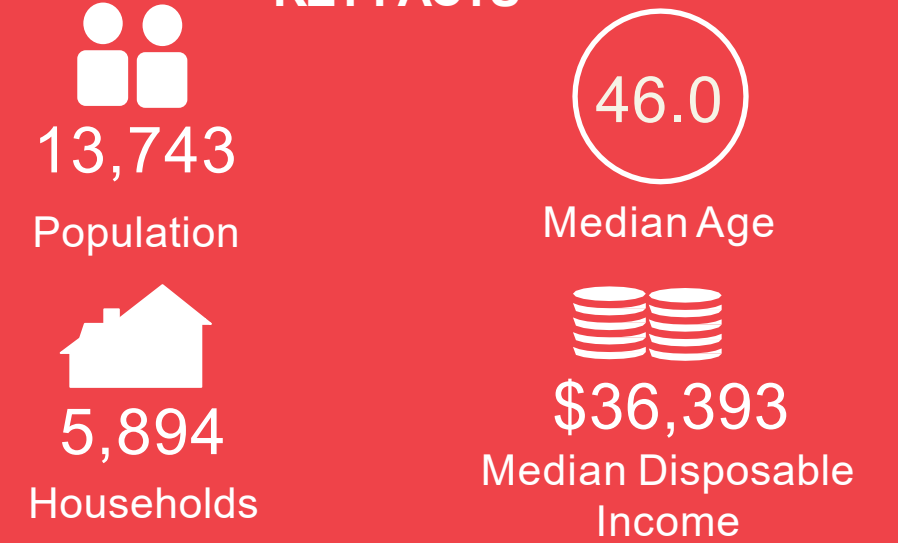
EDUCATION



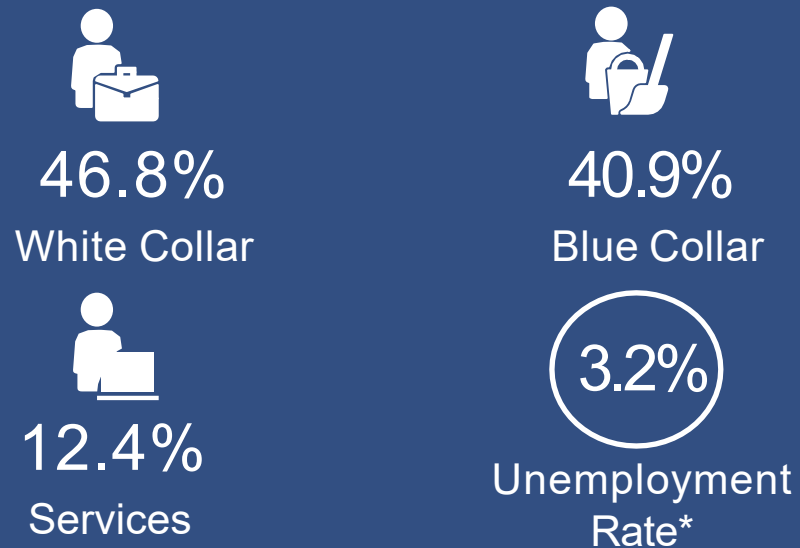
BUSINESS



KEY FACTS



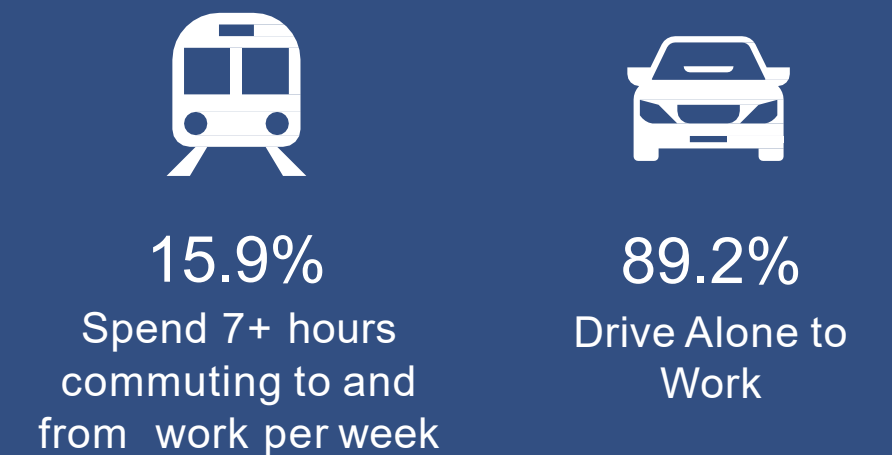
EMPLOYMENT



MUNICIPALITIES

- Town of Beaverton
- Town of Detroit
- Town of Kennedy
- Town of Millport
- City of Sulligent
- City of Vernon

COMMUTERS

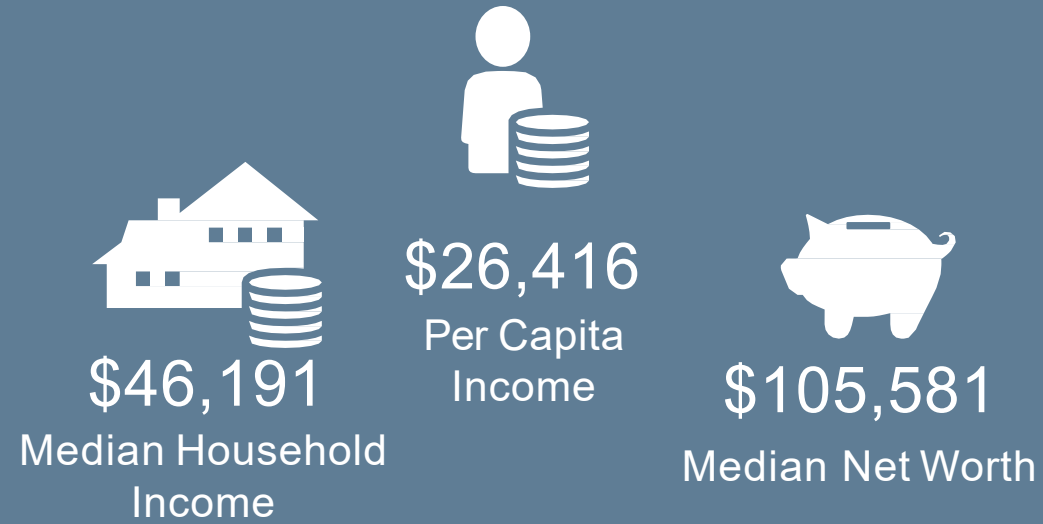


This infographic contains data provided by Esri, Esri-Data Axle, ESRI-MRI-Simmons, ACS. The vintage of the data is 2023, 2028, 2017-2021. © 2023 Esri
*Alabama LMI - Preliminary rate June 2023


County Metrics PICKENS COUNTY, AL



INCOME



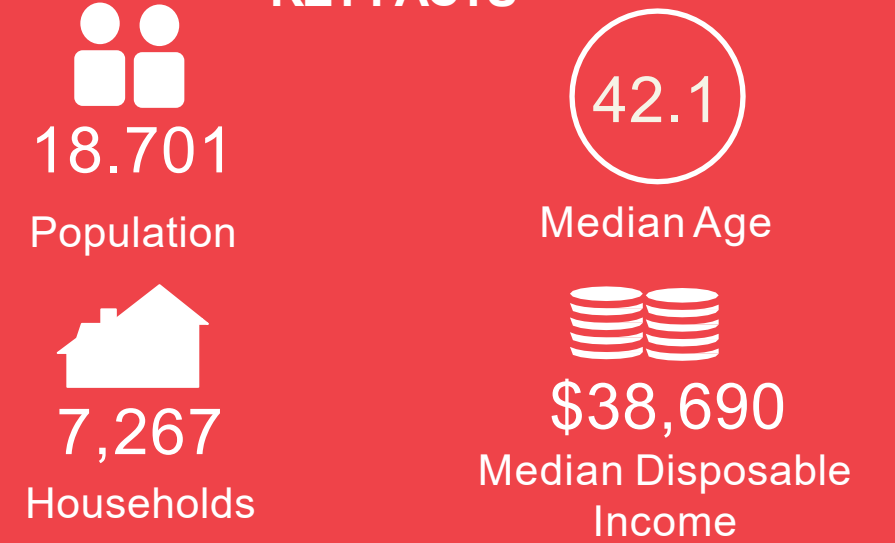
EDUCATION



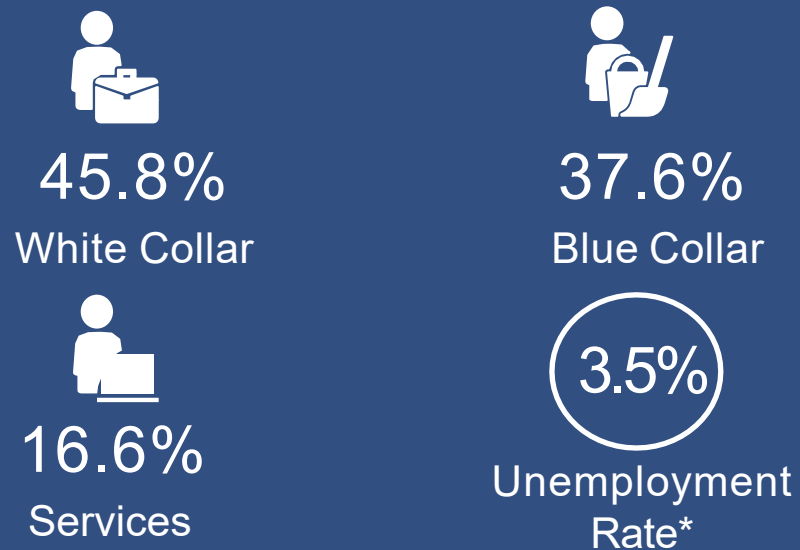
BUSINESS



KEY FACTS



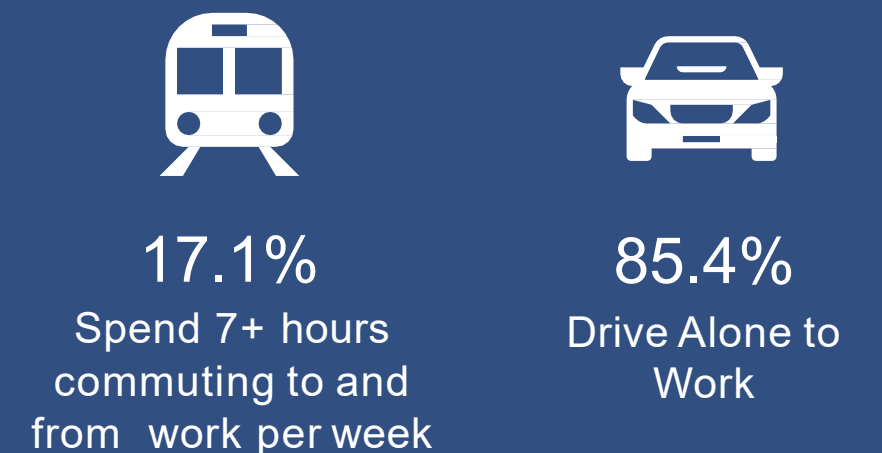
EMPLOYMENT



MUNICIPALITIES

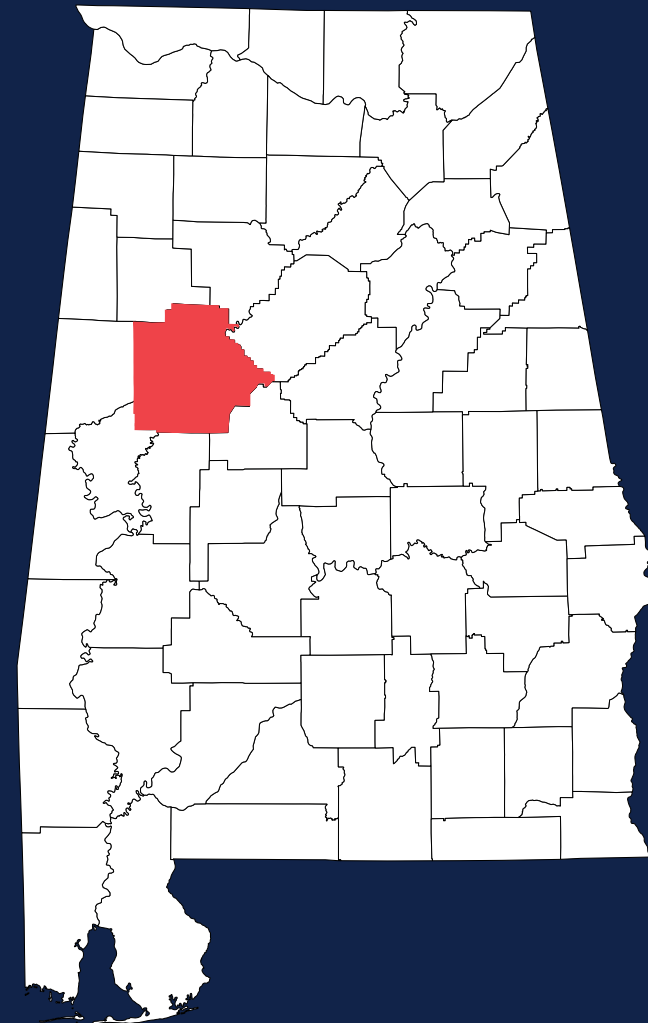
- City of Aliceville
- Town of Carrollton
- Town of Ethelsville
- Town of Gordo
- Town of McMullen
- Town of Memphis
- Town of Pickensville
- City of Reform

COMMUTERS



This infographic contains data provided by Esri, Esri-Data Axle, ESRI-MRI-Simmons, ACS. The vintage of the data is 2023, 2028, 2017-2021. © 2023 Esri
*Alabama LMI - Preliminary rate June 2023

County Metrics TUSCALOOSA COUNTY, AL



INCOME



\$35,809
Per Capita
Income



\$111,704
Median Net Worth



\$58,541
Median Household
Income

EDUCATION



9.1%
No High School
Diploma



27.2%
High School
Diploma



27.2%
Some College



32.0%
Bachelor's/Grad/Prof Degree

BUSINESS



5,967
Total
Businesses



90,439
Total
Employees

KEY FACTS



234,316
Population

34.9

Median Age



93,640
Households



\$48,868
Median Disposable
Income

EMPLOYMENT



56.9%
White Collar



26.9%
Blue Collar



16.2%
Services

2.8%

Unemployment
Rate*

MUNICIPALITIES

- City of Brookwood
- City of Coaling
- Town of Coker
- City of Lake View
- City of Northport
- City of Tuscaloosa
- City of Vance

COMMUTERS



14.6%
Spend 7+ hours
commuting to and
from work per week



82.0%
Drive Alone to
Work



This infographic contains data provided by Esri, Esri-Data Axle, ESRI-MRI-Simmons, ACS. The vintage of the data is 2023, 2028, 2017-2021. © 2023 Esri
*Alabama LMI - Preliminary rate June 2023